







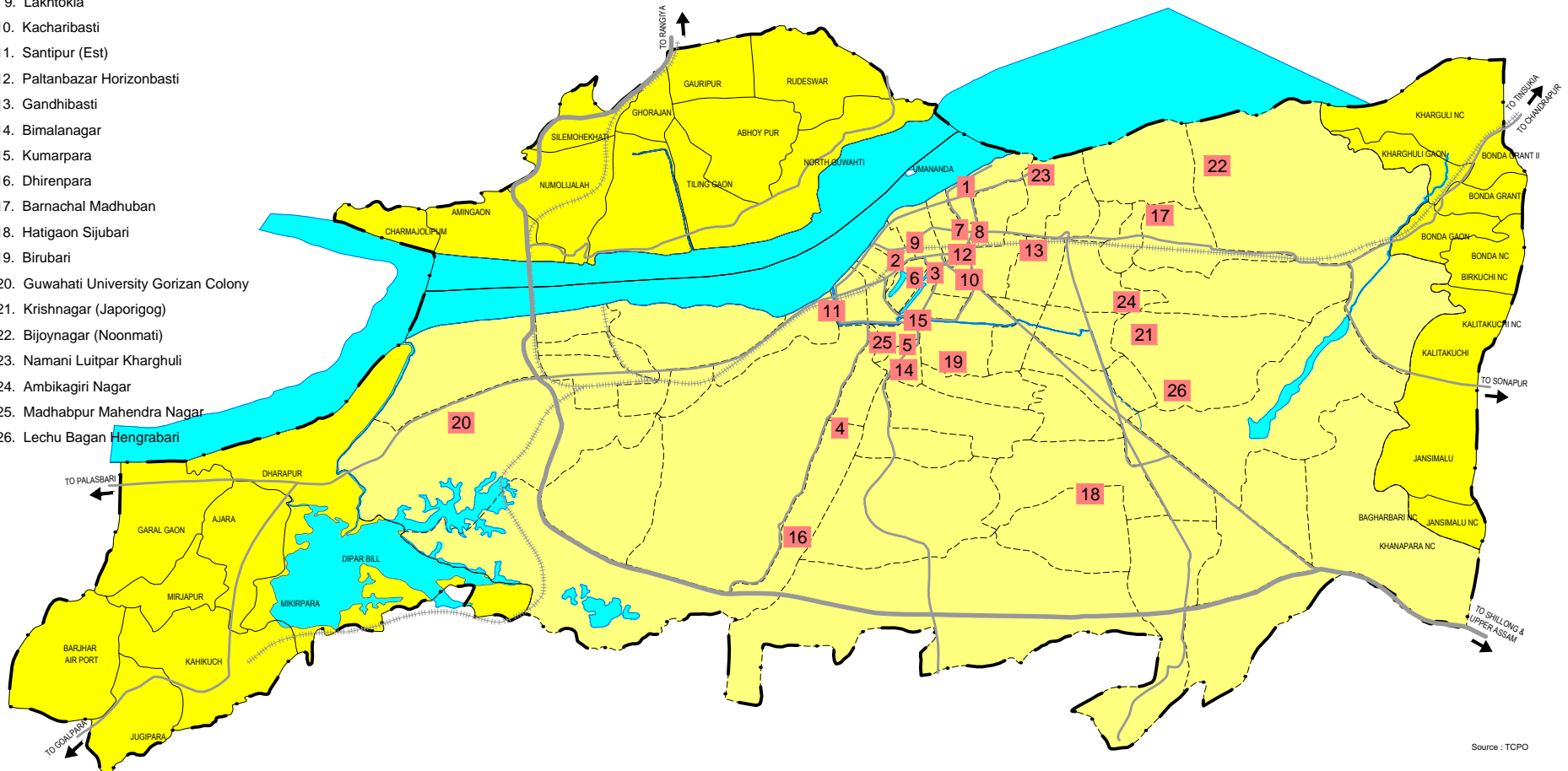


SLUM NAME :-




1. Rajabari (Uzanbazar)
2. Athgaon
3. Manipuri Basti
4. Fatasil Horizon Colony
5. Bishnupur
6. Tokobari
7. Solapara Horizon Basti
8. Islampur Hedayatpur Horizon Basti
9. Lakhtokia
10. Kacharibasti
11. Santipur (Est)
12. Paltanbazar Horizonbasti
13. Gandhibasti
14. Bimalanagar
15. Kumarpara
16. Dhirenpara
17. Barnachal Madhuban
18. Hatigaon Sijubari
19. Birubari
20. Guwahati University Gorizan Colony
21. Krishnagar (Japorigog)
22. Bijohnagar (Noonmati)
23. Namani Luitpar Kharghuli
24. Ambikagiri Nagar
25. Madhabpur Mahendra Nagar
26. Lechu Bagan Hengrabari

LEGEND :-

- MASTER PLAN BOUNDARY 
- WARD BOUNDARY 
- SLUM NO. 
- OTHER BOUNDARY 
- NATIONAL HIGHWAY 
- OTHER ROADS 
- RAILWAY LINE 
- WATER BODIES 



Source : TCPO

<p>Project Comprehensive Master Plan for Guwahati Metropolitan Area</p> <p>Client Guwahati Metropolitan Development Authority</p>	<p>Consultant  Consulting Engineering Services (I) Pvt Ltd 57, Nehru Place, (5th floor) New Delhi - 110 019</p>	<p>Sheet Title Existing Slums in GMA - 2001</p>	<p>Scale  M 600 0 600 1.2 Km. 1.8 Km.</p>	<p>Map No. 8.2</p>	<p>Revision R1</p>	<p>North </p>
---	---	--	--	------------------------	------------------------	--